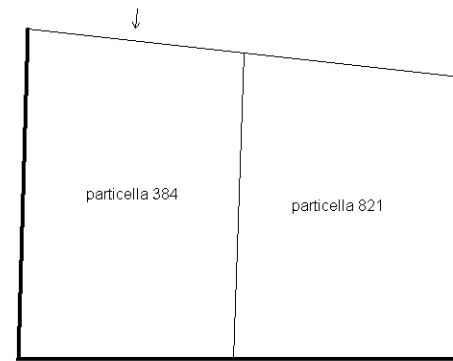
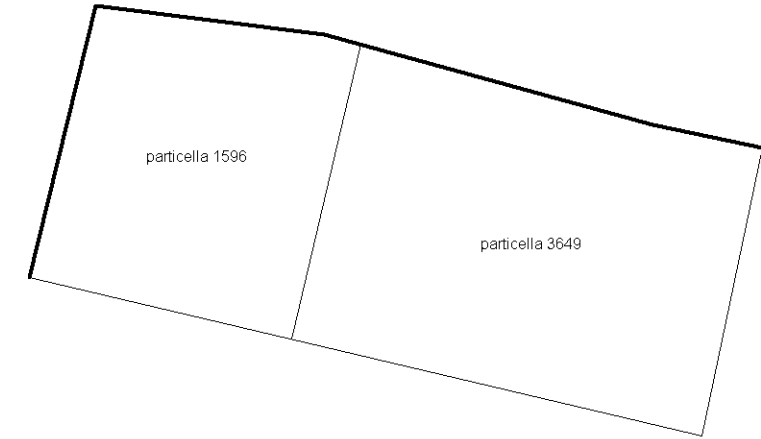


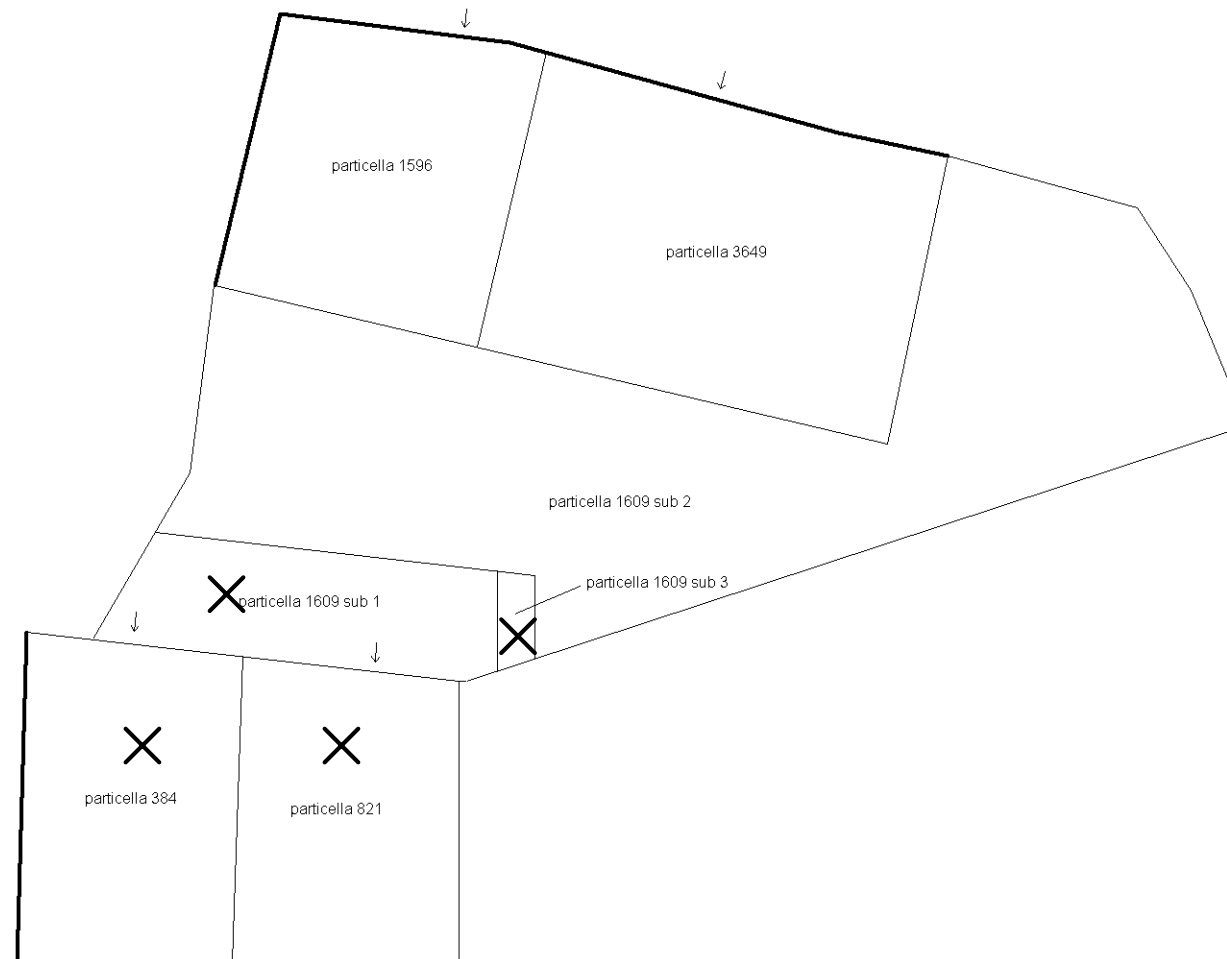
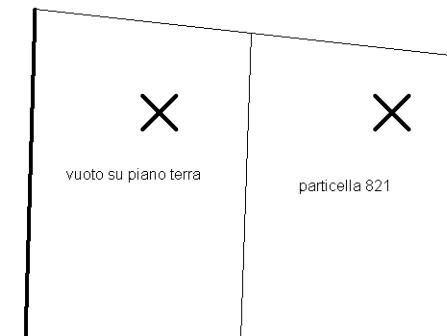
ELABORATO PLANIMETRICO	Compilato da: Lorenzi Daniele	Iscritto all'albo: Geometri	Prov. Brescia	N. 5384
Comune di Tignale	Sezione:	Foglio: 40	Particella: 1609	Protocollo n. del
Dimostrazione grafica dei subalterni			Tipo Mappale n. del	Scala 1 : 200



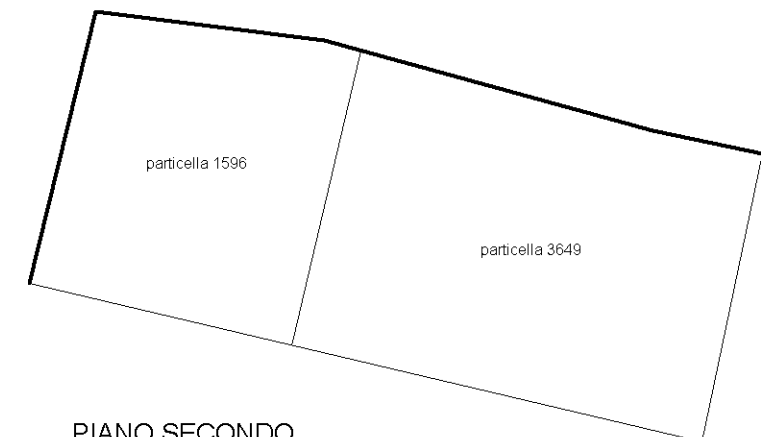
↑
PIANO PRIMO SOTTO STRADA



PIANO PRIMO



PIANO TERRA



PIANO SECONDO

